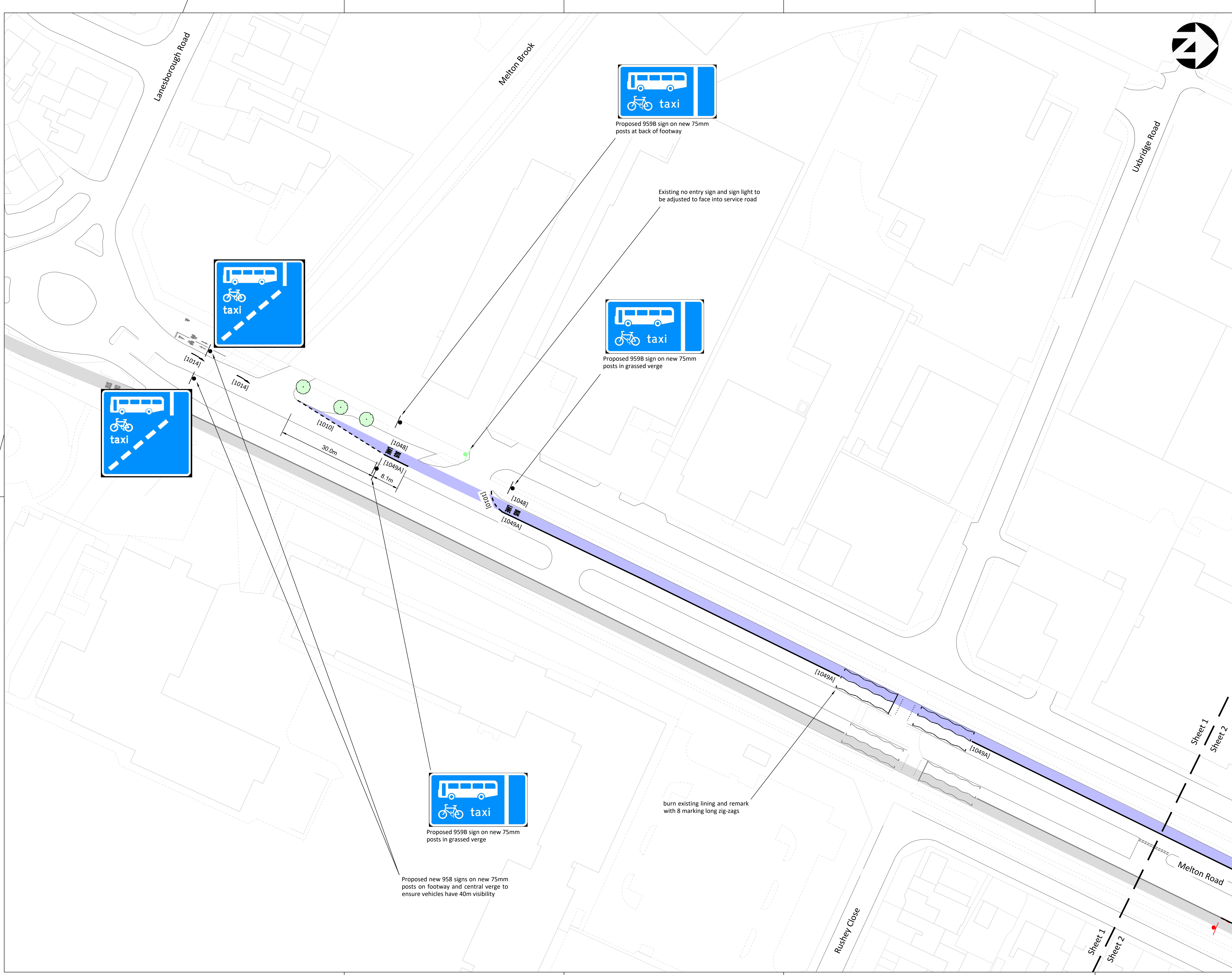

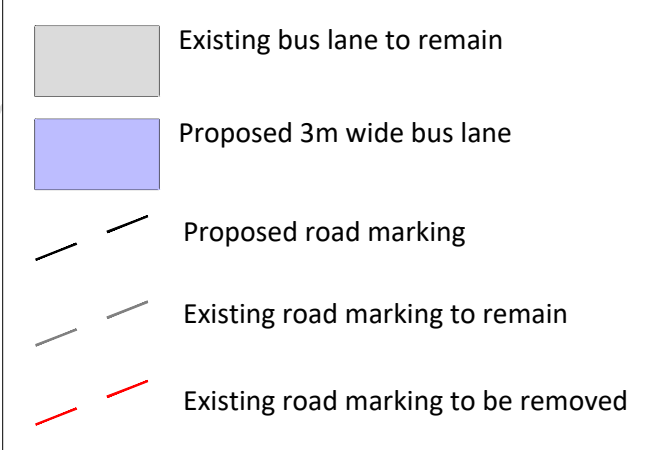


- Notes
1. Do not scale from this drawing, use annotated dimensions only
  2. Dimensions are approximate from OS Maps. These have not been verified on site or from a topographical survey. Values are a rough guide only
  3. This map is reproduced from Ordnance Survey material with the permission of Ordnance Survey on behalf of the Controller of Her Majesty's Stationery Office © Crown copyright. Unauthorised reproduction infringes Crown copyright and may lead to prosecution or civil proceedings. Leicester City Council Licence 100019264. (2020)



Revision	Amendment	Date

**Leicester City Council**  
 Planning, Development & Transportation

CLIENT  
Transforming Cities

TITLE  
**Melton Road**  
Sheet 1 of 5  
Lanesborough Rd to Uxbridge Rd

DRAWING No.	REV	SCALE
N116464C/CAT/0001	-	1:500

DRAWN BY	VKB	DATE	26/10/2020
CHECKED	PG	SIZE	A1
ACAD FILE	UPRN		